

# TIM H. & GAIL S. SELLERS TRACT

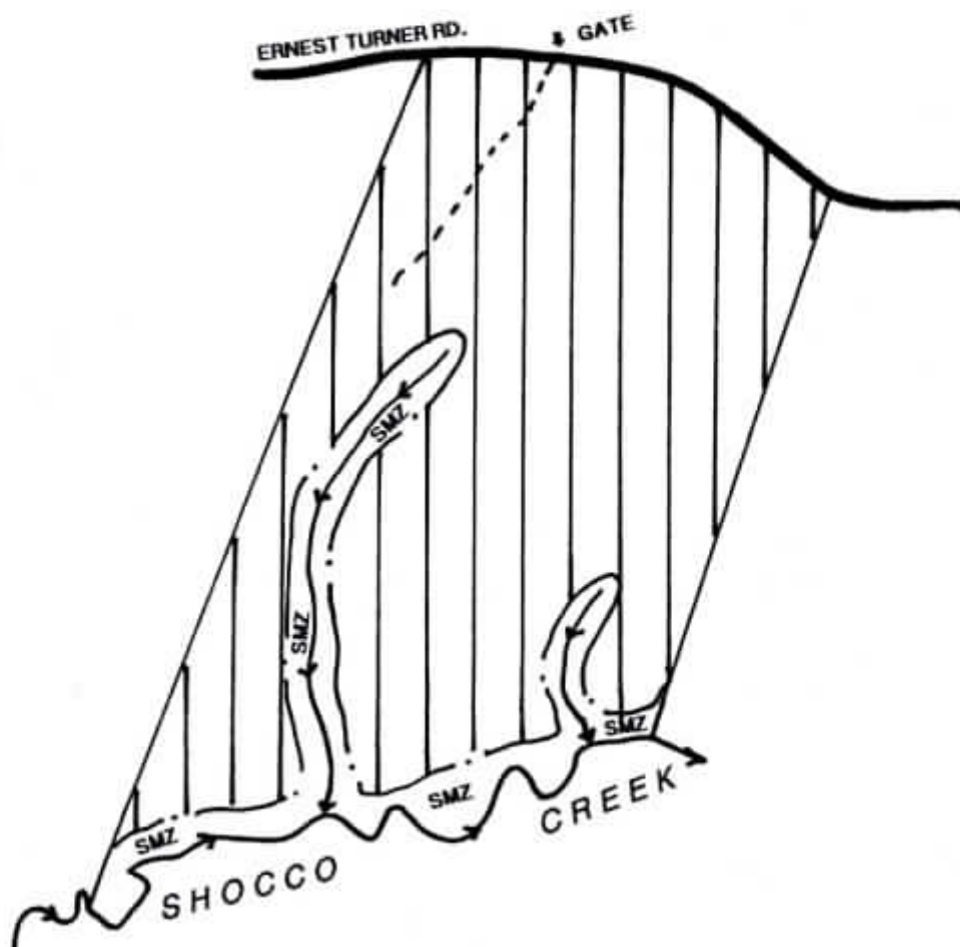
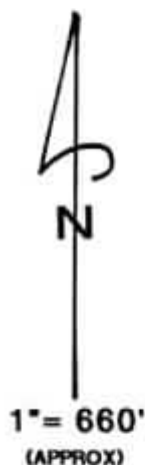
96± ACRES, TAX MAP & PARCEL H 12, 11A

RECN 9879, NEW PIN 2889194611


FORK TWNSP., WARREN CO., NC

FEBRUARY 2015

## PROPERTY BOUNDARIES - ORANGE FLAGGING



TIMBER HARVESTED WINTER 2012-13  
EXCELLENT 2 YR. OLD NATURAL  
PINE REGENERATION 80± ACRES



RELEASE SPRAYED 2013

### LEGEND

- CORNER MARKER
- WOODS ROAD
- PUBLIC ROAD
- BUILDING
- FENCE
- STREAM, CREEK OR RIVER
- TIMBER TYPE LINE
- POWER LINE
- SWAMP
- PINE SAWTIMBER
- HARDWOOD SAWTIMBER
- PINE PULPWOOD
- HARDWOOD PULPWOOD
- CHIP-N-SAW (PINE)

- o
- ...
- ==
- 
- \*
- 
- T—
- ↓
- PST
- HST
- PP
- HP
- CNS

**SMZ - STREAMSIDE MANAGEMENT ZONES 16± AC**

**Mott & Shay**

1123 Roanoke  
P.O. Box 1645  
Roanoke Rapids  
Toll Free: 1-800